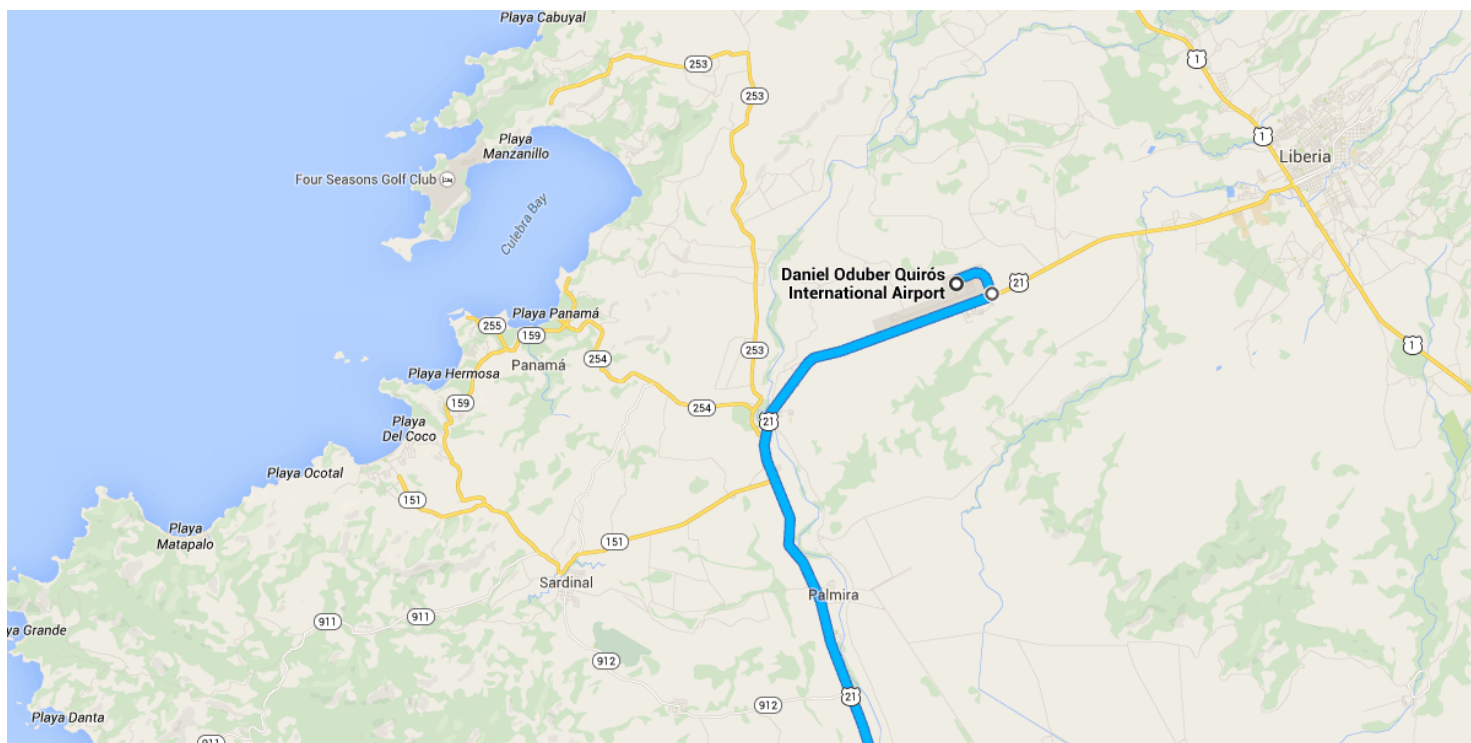




Drive 65.0 km, 1 h 4 min

Directions from Daniel Oduber Quirós International Airport to RipJack Inn, 50m al sur de oficina de Minae



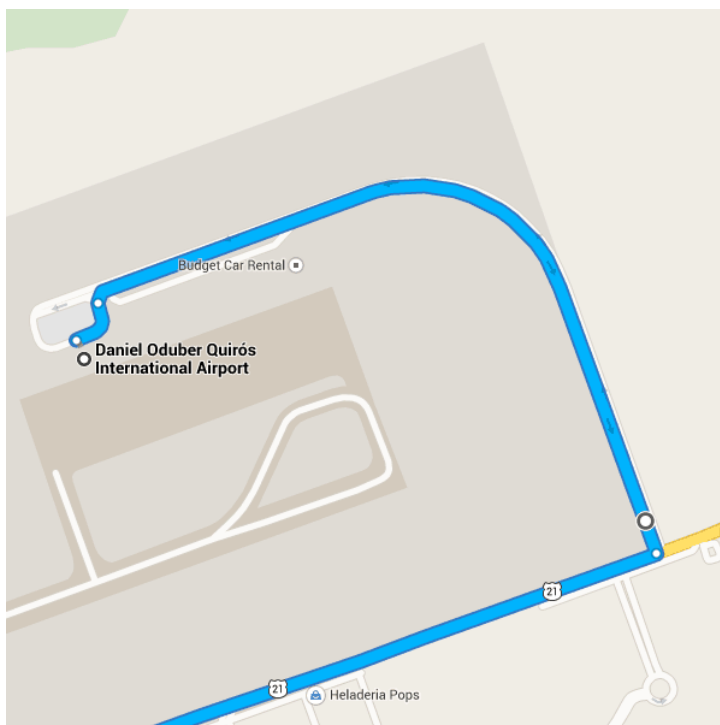
o Daniel Oduber Quirós International Airport

Continue to Route 21

_____ 1.7 km / 3 min

↑ 1. Head east
_____ 110 m

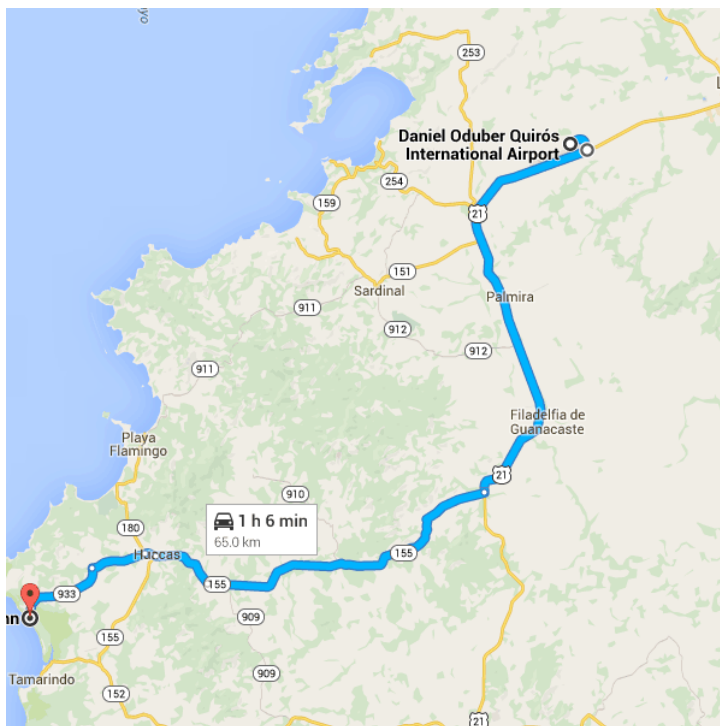
↘ 2. Slight right
_____ 1.6 km



Follow **Route 21** and **Route 155** to **Route 933** in Huacas

53.7 km / 48 min

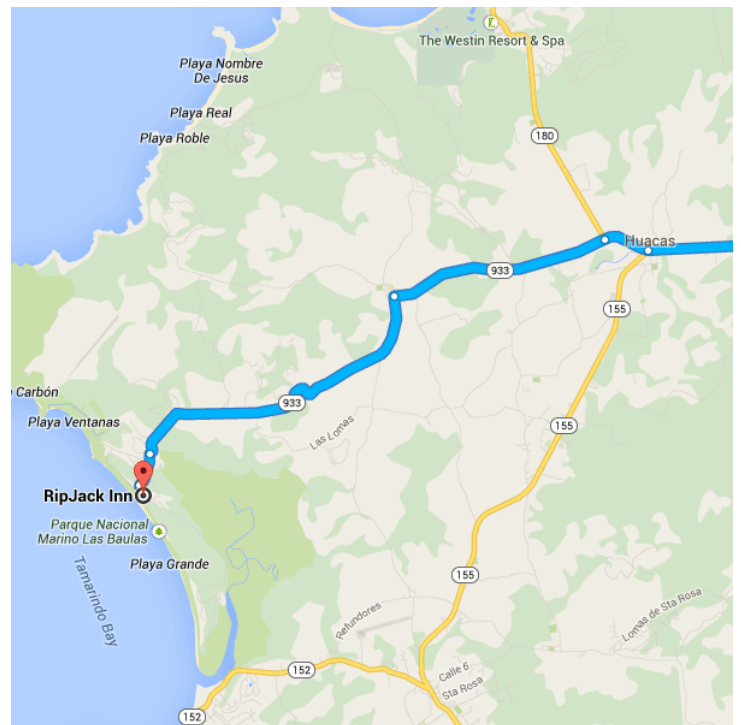
- 3. Turn right onto **Route 21**
 ⓘ Pass by Total (on the left in 10.0 km)
 _____ 28.2 km
- 4. Turn right onto **Route 155**
 ⓘ Pass by Restaurante El Rincon de Doña Elda (on the right in 20.3 km)
 _____ 20.5 km
- ⤵ 5. Sharp left to stay on **Route 155**
 ⓘ Pass by Banco Popular (on the left in 4.2 km)
 _____ 4.2 km
- ↑ 6. Continue straight past Huacas Taxi Stop onto **Route 180**
 ⓘ Pass by Emergencias La Costa (on the right in 350 m)
 _____ 750 m



Follow **Route 933** to your destination

9.6 km / 13 min

- ↑ 7. Continue straight onto **Route 933**
 Pass by Salon Costeño (on the right in 1.6 km)
 3.5 km
- ↶ 8. Turn left at **Matapalo** to stay on **Route 933**
 Pass by Casa Enrique (on the right in 5.2 km)
 5.4 km
- ↶ 9. Turn left
 550 m
- ↶ 10. Turn left
 Destination will be on the left
 170 m



📍 **RipJack Inn, 50m al sur de oficina de Minae**
 Guanacaste

These directions are for planning purposes only. You may find that construction projects, traffic, weather, or other events may cause conditions to differ from the map results, and you should plan your route accordingly. You must obey all signs or notices regarding your route.

Map data ©2015 Google